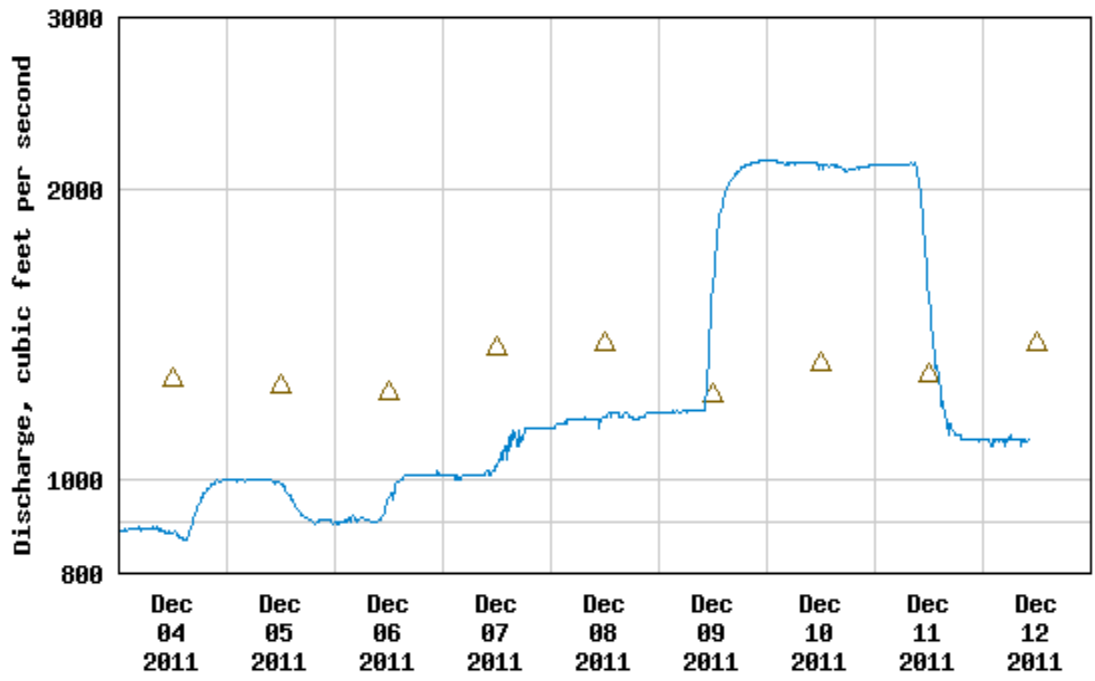




USGS 02167000 SALUDA RIVER AT CHAPPELLETS, SC

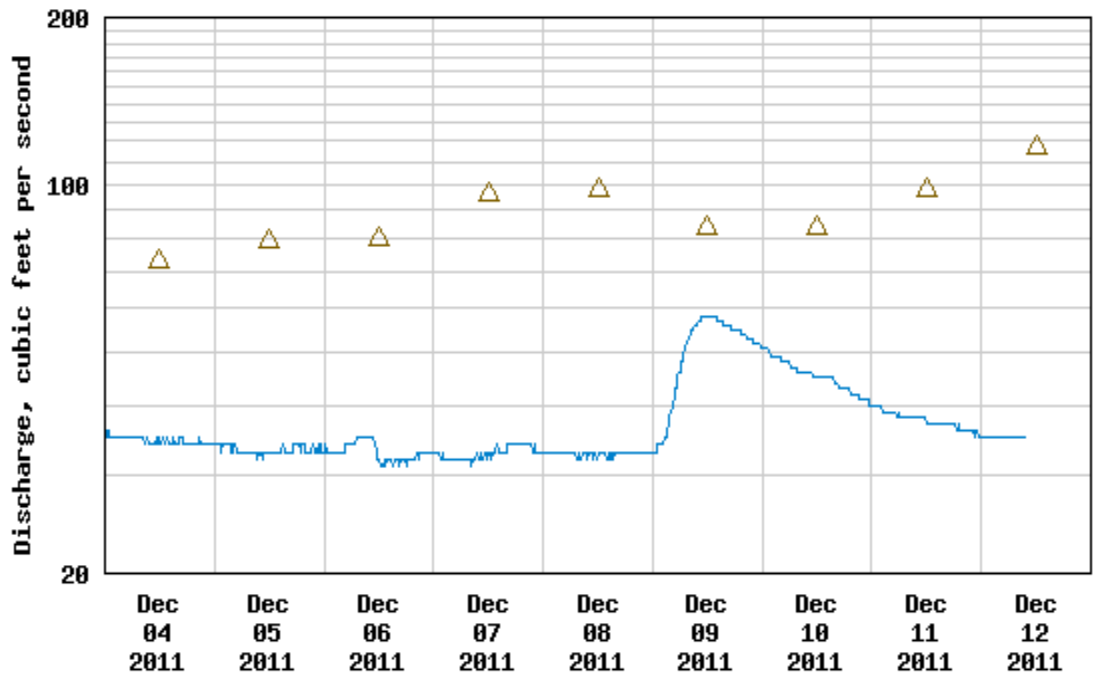


----- Provisional Data Subject to Revision -----

△ Median daily statistic (85 years) — Discharge



USGS 02167450 LITTLE RIVER NR SILVERSTREET, SC

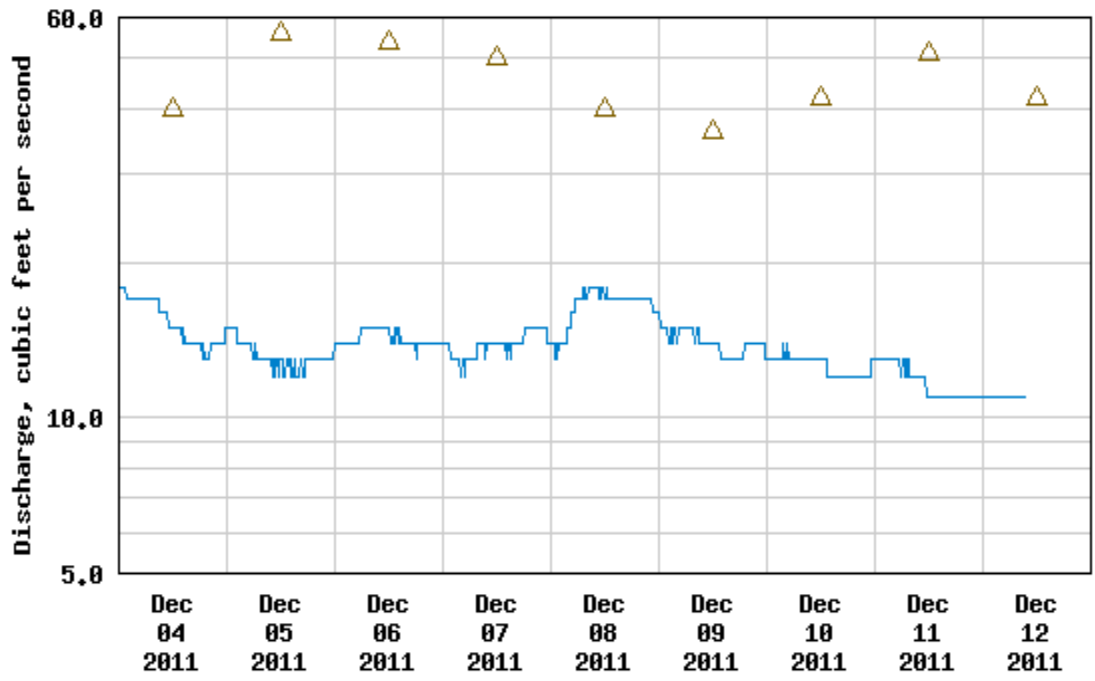


----- Provisional Data Subject to Revision -----

△ Median daily statistic (21 years) — Discharge



USGS 02167582 BUSH RIVER NR PROSPERITY, SC

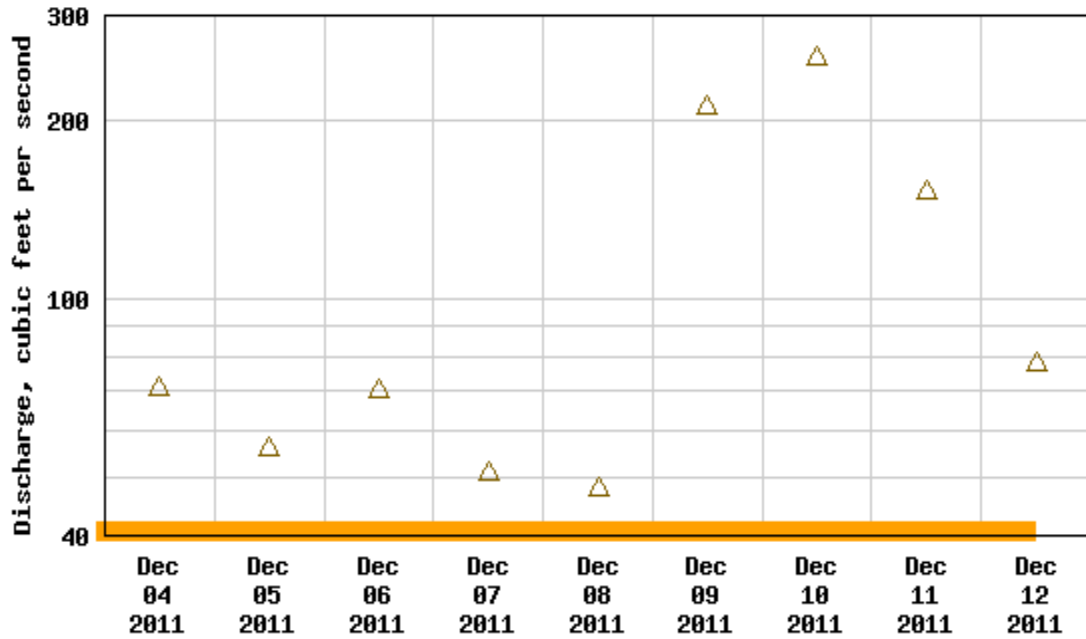


----- Provisional Data Subject to Revision -----

△ Median daily statistic (21 years) — Discharge



USGS 02167705 LITTLE SALUDA RIVER NEAR SALUDA, SC

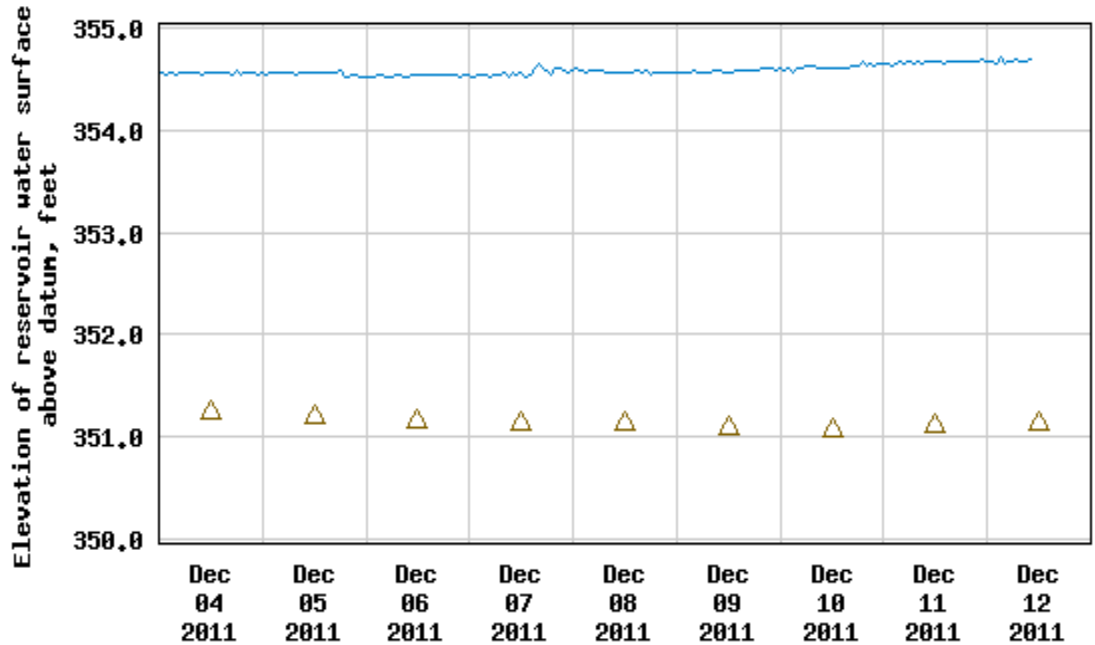


----- Provisional Data Subject to Revision -----

- △ Median daily statistic (4 years)
- Discharge
- Data temporarily unavailable



USGS 02168500 LAKE MURRAY NEAR COLUMBIA, SC



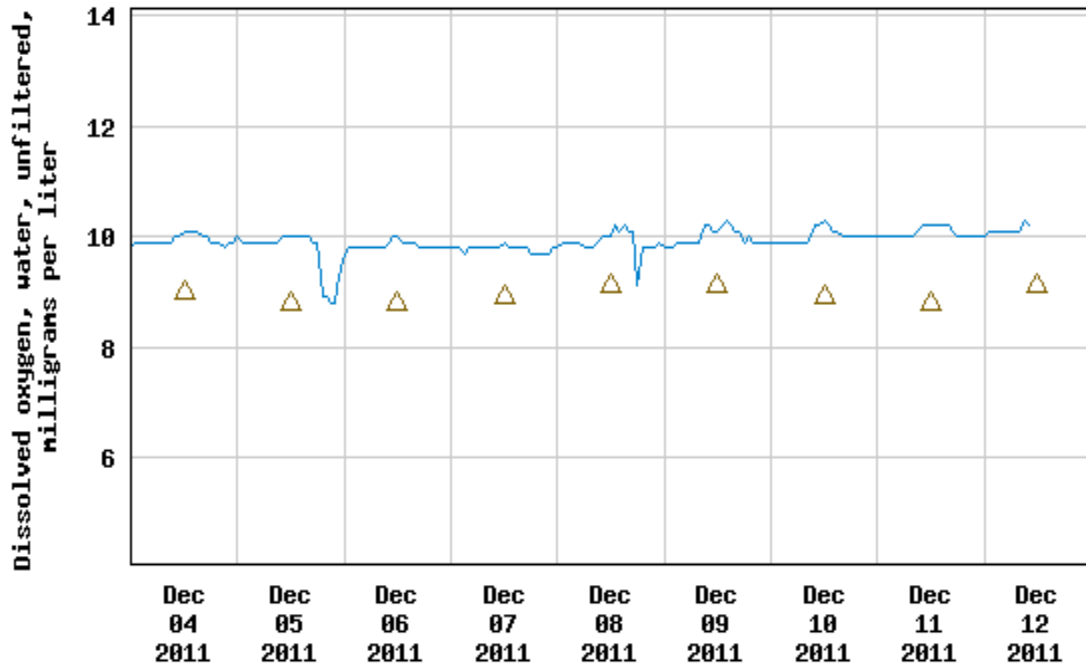
----- Provisional Data Subject to Revision -----

△ Median daily statistic (16 years)

— Elevation of reservoir water surface above datum



USGS 02168504 SALUDA RIVER BELOW LK MURRAY DAM NR COLUMBIA, SC

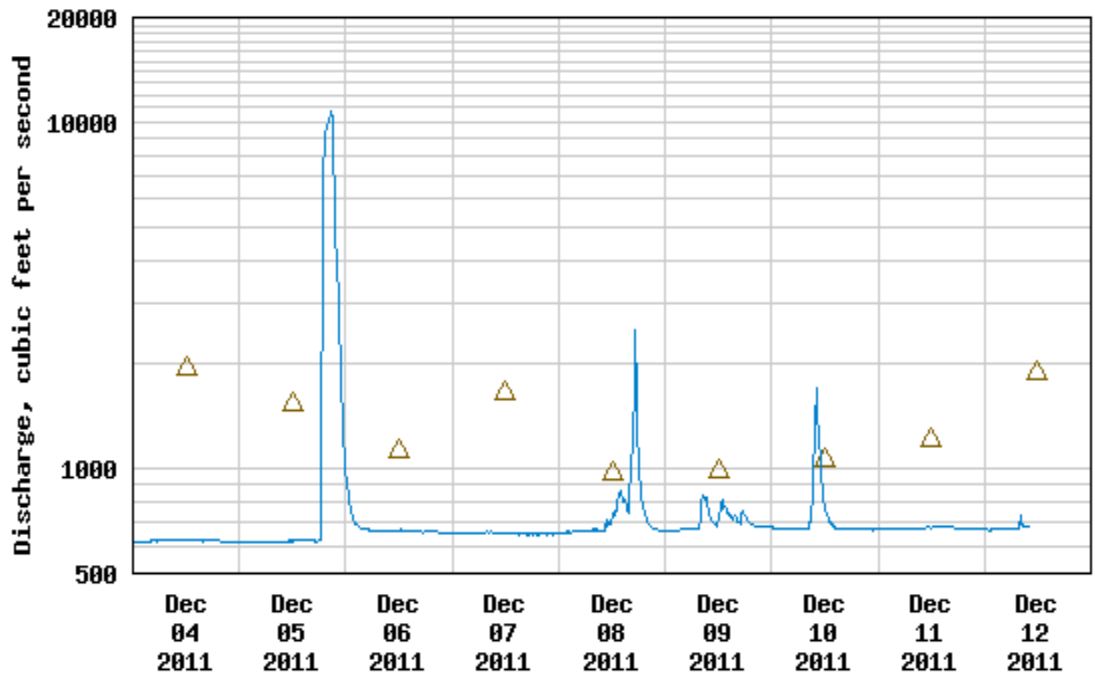


----- Provisional Data Subject to Revision -----

△ Median daily statistic (14 years) — Dissolved oxygen



USGS 02168504 SALUDA RIVER BELOW LK MURRAY DAM NR COLUMBIA, SC



----- Provisional Data Subject to Revision -----

△ Median daily statistic (23 years) — Discharge